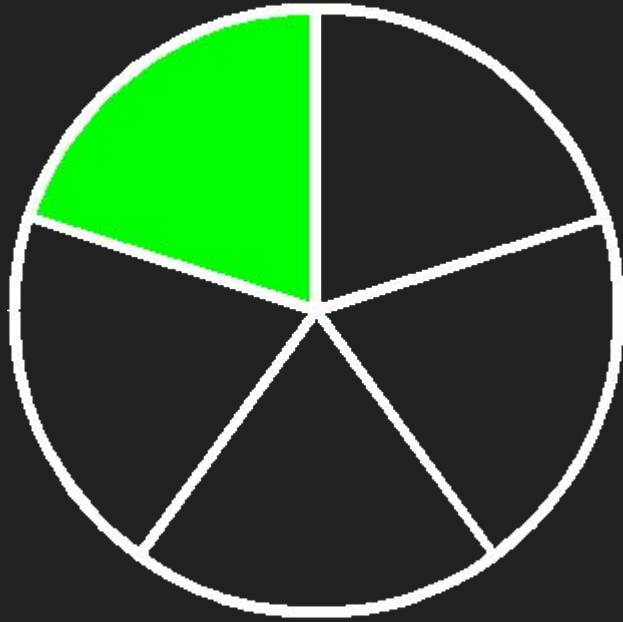


# Starting Out and Staying Balanced!

Jonathan Pettit -- [jeep@hawaii.edu](mailto:jeep@hawaii.edu)

# 8-hour rule





Class Time -- 3 hours









Preparation for Readings -- 3 hours

Group Projects -- 2 hours

# Use Collaborative Documents

2017\_Fall\_Graded\_Assignment #2 ☆  SHARE 

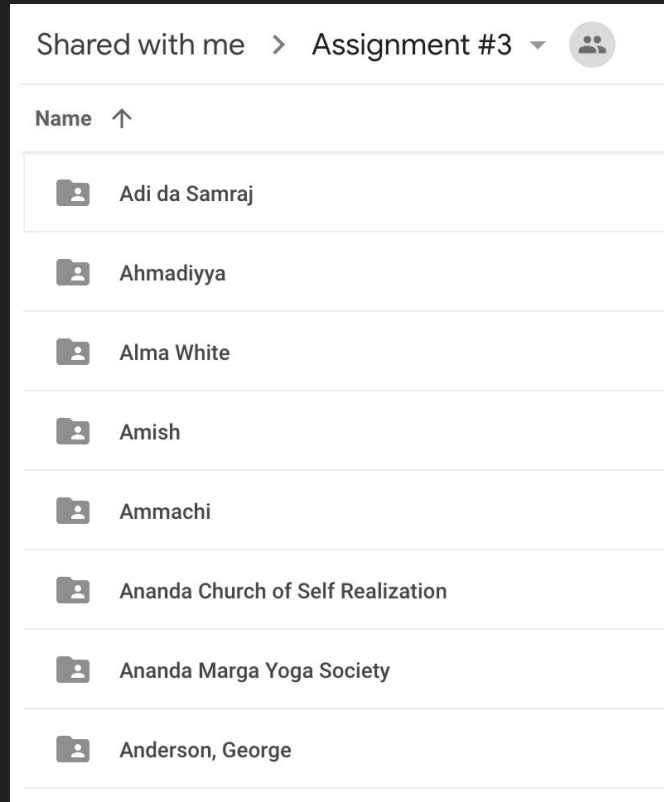
File Edit View Insert Format Data Tools Add-ons Help Last edit was on December 14, 2017

100% \$ % .0 .00 123 - Arial 10 B I S A        

fx Part 1 - UH ID

	A	B	C	D	E	F	G	H	I	J	K	L	
1	Part 1 - UH ID	Part 2 - UH Name	Region (Africa=1	Wilson#	Wilson_name	Part 1	Part 2	Wilson description	Time (Date not ki	Use (Still in use [	Location	Wikip	
33	galopeg		Kelisa-ye Hazrat	4	32	Kelisa-ye Hazrat-e Lugh		20TH CENTURY CE -- Church of S	8	1	Isfahan, Iran		
34	joanamg		Kelisa-ye Vank	4	33	Kelisa-ye Vank		1655-64 CE-- Armenian Cathedral, J	8	1	Jolfa, Iran	Vank	
35	garciam3		Kelisa Darre Sha	4	34	Kelisa Darre Sham		14TH CENTURY CE -- Church of S	2	1	Jolfa, Iran	Mona	
36	alyssaeg		Ateshkade	4	35	Ateshkade	1	470 CE -- Ancient fire temple, the fl	5	1	Yazd, Iran	Yazd	
37	amberkg		Maghbare-ye- Da	4	36	Maghbare-ye- DavazdahEmam		11 TH CENTURY CE-- Site of the to	7	1	Yazd, Iran	Yazd	
38	mgorman7		Masjid-i Tankhure	4	37	Masjid-i Tankhure		0-500 CE -- Pre-Islamic site with on	5	1	Semnan, Iran		
39	kaylagoy		Haram-e Motahh	4	38	Haram-e Motahhar-e Emam Reza		9TH CENTURY CE---Shrine of Ima	6	1	Mashhad, Iran		
40	quinnng		Masjid-i Asime G	4	39	Masjid-i Asime Gohar shad		15TH CENTURY CE -- Built for Em	7	1	Mashhad, Iran		
41	madysong		Bogh'e-ye Khaje	4	40	Bogh'e-ye KhajeGhadamgah (Place of the foot)		17th Century CE -- Named after a s	8	1	near Nishapur, Iran		
42	guzman3		Bogh'e-ye Shah-	4	41	Bogh'e-ye Shah-e Cheragh		9TH CENTURY CE--Site of a congr	6	1	Shiraz, Iran	Shah	
43	emmagh		Kuh-e Khaje	4	42	Kuh-e Khaje	1	5th century CE--Early Sassanian Isl	5	0	Iran	Moun	
44	aharman		Masjid-i Jame-e /	4	43	Masjid-i Jame-e Atigh		9TH CENTURY CE -- Ancient mos	6	1	Shiraz, Iran	Jame	
45	kh80808		Ghara Kelisa	4	44	Ghara Kelisa		1ST CENTURY C.E. -- The Church	5	1	Orumiye, Iran	St. Th	
46	haileekh		Mahan	4	45	Mahan		15TH CENTURY CE-- Community f	7	1	Iran	Shah	
47			Tell al-'Ubaid	4					2				
48		marydaly	Mount Sinai (Jeb	2	1	Mount Sinai (Jebel Musa)		The Sinai Peninsula is the area in w	1	1	Egypt	Moun	
49			Tanis	2	2	Tanis		2300-0 BCE -- City where the ancie	2	0	Egypt	Tanis	
50		Emree	Temple of Ra	2	3	Temple of Ra		2400 BCE--Several of the pharaohs	2	0	Cairo, Egypt	Egypt	
51			Mausoleum of Qa	2	4	Mausoleum of Qa'it Bey		1474 CE -- Site of the Mausoleum o	7	1	Abu Ghurab, Egy funer		
52			Mosque of Ibn Tu	2	5	Mosque of Ibn Tulun		879 CE -- One of the largest mosqu	6	1	Fustat, Egypt	Mosq	

# Effective Management of Group Folders



# Building a Course Infrastructure

Spring 2018 Sacred Site Finalists...  
44 views

All changes saved in Drive

Add layer Share Preview


- 2018\_05\_Finalist  
Uniform style  
All items (22)
- 2018\_05\_Runnerup  
Uniform style  
All items (33)
- Base map

The map displays a world view with numerous blue location pins. The pins are distributed across all major continents, with a high concentration in Europe and Asia. Labels for countries and regions are visible, including Greenland, Iceland, Norway, Sweden, Finland, Poland, Ukraine, Kazakhstan, Mongolia, China, South Korea, Japan, Russia, Canada, United States, Mexico, Algeria, Libya, Egypt, Saudi Arabia, Iran, Afghanistan, Pakistan, India, Thailand, Indonesia, Papua New Guinea, Australia, New Zealand, South Africa, Madagascar, Botswana, Namibia, Angola, DRC, Kenya, Tanzania, Ethiopia, Sudan, Mali, Niger, Chad, Nigeria, Venezuela, Colombia, Peru, Brazil, Bolivia, Chile, Argentina, and South Africa.

# Healthy Competition

YouTube

Search



Ur

No views

0 0 SHARE

The image shows a wide-angle view of the archaeological site of Ur. In the foreground, there are several low, rectangular walls constructed from reddish-brown bricks, some of which are partially ruined. The ground is a mix of dirt and gravel. In the middle ground, there are more extensive ruins, including what appears to be a larger structure with a flat roof. In the background, a large, imposing wall or structure made of vertical columns of bricks stretches across the horizon. The sky is clear and blue. The overall scene is a well-preserved archaeological site in a dry, open landscape.